

The Big Green Book



TRAVEL WELL


Edition

Nottingham City East

Including:
St Anns, Sneinton



Funded by



The Big Green Book



Welcome to the Travel Well Edition of The Big Green Book!


Originally created for the GreenSpace green social prescribing project, the Big Green Book links you with nature-based activities in your community and this special edition is all about unleashing the active traveler in you. Healthcare professionals and social prescribing teams can connect you with friendly, community-based teams and activities promoting walking, cycling, and wheeling. It's all happening in the heart of Aspley Estate, Broxtowe Estate, Beechdale, Bells Lane Estate, Bilborough, Strelley Estate, Bulwell, Bulwell Hall, Snape Wood, Crabtree Farm, Highbury Vale, Sneinton, and St Ann's!

This edition is your guide to a world of active travel and green activities. We're talking about a journey where movement meets nature, and where every step and pedal push comes with a dose of good vibes and friendly faces to support you as you embrace a more active lifestyle.

Our hope? That this book inspires you to ditch the couch, get outside and dive into a world of walking, cycling, and wheeling with new friends and old. Trust us; the benefits are not just physical – they're a game-changer for your everyday life and mental wellbeing. So, get ready to Travel Well!



#GreenSpaceNottingham
#GreengroundMap





Contents

Welcome	Page 2
Nottingham Greenground Map	Page 3
Icons	Page 5
Activity Levels	Page 6
Mental Health Levels	Page 10
Travel Well Providers	Page 11
Walking Groups	Page 16
Community Hubs	Page 19
Apps to get you places	Page 21
Kit Support	Page 24
Helpful tips and information for cyclists	Page 25
Local Playgrounds Parks and Open Spaces	Page 27
Have Fun while travelling	Page 30
Places to walk ride and wheel in Nottingham City	Page 31

Icons



Toilets



Changing



Accessibility



**Handwashing
available**



Bike Racks



**Shelter
available**




**Family
Friendly**



Paddling




Hot Drinks



**Walking
Group**



**Operates
through
Winter**



**Dementia
Friendly**

*groups/volunteers
received 'Dementia
Friends' information
session

GreenSpace Trusted Providers

If an organization has the GreenSpace Trusted Provider logo, that means they have been through the process of joining the GreenSpace green social prescribing project and have demonstrated that they have all the necessary policies, procedures and insurance in place and have identified the level of need that they are able to support. The level of support that they are able to provide is identified using Mental Health Levels on the next page and you should refer to these levels before linking a client with an activity to make sure that you are making an appropriate connection.



If a client is interested in joining any of these activities, as a referrer we suggest you contact the organisation directly to make your own checks and build your own connections before linking a client to that activity.

Please note: All information is correct at the time of publishing. The Big Green Book will be updated regularly. If you find that there is anything incorrect, or if you have any feedback or update requests, please contact the team by emailing: Travelwell@nottinghamcvs.co.uk

Find your starting point: Activity levels



“ I want to be more active, but I don't know where to start. ”

Does this sound like you?

Well...

There's no right or wrong place to start; everyone is different, everyone has their own starting point, and everyone will go at their own pace.

These levels are designed to help you find your starting point and make it easier to select the activities that you will enjoy and find beneficial to you.

You may be at different levels for different activities; for walking, you could be at level 4, but for cycling, you may find level 3 activities more suitable.

To find your starting point:

- 1 Think about your current fitness level when taking part in different activities.
- 2 Choose the statement that best describes your current fitness levels.
- 3 Look for that level in the description section of the activities in the Travel Well edition of The Big Green Book.

If your level is in the description of an activity,
then that's an activity for you to try!



Activity levels aren't permanent, and you may need to check and alter your fitness levels as you start to become more active. They can be a good marker of progress!

Did you know that people are naturally less active in the winter months or after a period of illness or injury? If you find yourself becoming less active or lacking motivation, don't feel disheartened—we all need motivation sometimes; just find your new starting point and go from there!

Level 5: I am very active

5



Me now: I might exercise, take part in physical activity or sports almost every day, or work in a physically demanding job, for example, as a builder, gardener or postal worker.

My goals may be: To maintain or improve my fitness level, improve or maintain my mental health or connect with other people.

What will help me: I might want to try fast-paced walks for at least 20 minutes that raise my heart rate and make me feel out of breath. I may want to do longer routes (over five miles) or walks that last for an hour or more. I might want to try fast-paced or technical rides over several miles or kilometers. I might want to take part in more group activities to meet people or to become part of a community. I might need some information or signposting to new activities and opportunities.

Level 4: I am active now

4



Me now: I might exercise at least twice a week and do some physical activity most days of the week, such as walking to work, school, or the local shops. My job might require me to be active on my feet for long periods of time, for example, as a nurse or shop assistant.

My goals may be: To maintain or improve my fitness level. To manage my weight. To help improve conditions such as obesity, anxiety, depression, osteoarthritis, or diabetes. To connect with other people.

What will help me: I may want to try medium to fast paced walks for around 20 to 30 minutes which will make my heart beat faster and make me feel out of breath. I might want to do routes with a distance of three to five miles or that take 45 to 90 minutes to complete. I might want to try medium-paced bike rides that last 30 to 45 minutes. I might want to take part in more group activities to meet people or to become part of a community. I may need some information or for someone to signpost me to other activities that I may want to join in with.

Level 3: I am ready to become more active

3



Me now: I might do some physical activity at least three days a week, such as walking to work, school, the local shops, gardening or housework, but I don't do any other exercise. I am looking for ways to be more physically active and include exercise in my week.

My goals may be: To improve my level of fitness. To manage my weight. To improve health conditions such as obesity, anxiety, depression, osteoarthritis, or diabetes. I may be an older person or have a medical condition or disability and want to maintain my independence.

What will help me: I might want to try medium-paced walks, which make my heart beat faster and leave me a little bit out of breath. I may want to try routes that take around 20 to 30 minutes, with places to stop and rest. Slow to medium-paced bike rides that last 20 to 30 minutes. I might want to take part in small group activities to meet people or to become part of a larger community. I may need some information or advice to find activities that will help me get started.

Level 2: I need some help to be more active

2



Me now: I might do some physical activity, such as walking to the shops, gardening or housework, fewer than three times a week. This could be because I struggle with motivation or because I don't know how to start becoming more active. I may have a medical condition, injury or movement limitations.

My goals may be: To improve my fitness, strength, mobility and balance. To connect with other people. To improve the symptoms of medical conditions such as obesity, anxiety, depression, osteoarthritis or diabetes. I may be an older person, someone with a disability who wants to maintain their independence or someone in recovery from an illness, injury or operation.

What will help me: I may want to try gentle activities for 10 to 15 minutes at a time. I might want to try slow-paced walks, wheels or bike rides over short distances with places to rest on the route. I may need some information and advice to help me find a suitable activity, or I may need some help to access or attend an activity. I may benefit from the support of a buddy or mentor. I might want 1:1 sessions, or I might want to take part in more group activities to meet people or become part of a community.

Level 1: I need a lot of help to be more active

1



Me now: I might do no physical activity or very little. This may be because I struggle with motivation or because I don't know how to get started. I may be inactive due to a medical condition, movement limitations, or disability, or I may be recovering from an illness, injury, or operation. I may need information and advice to help me find an activity that suits me, or I may need a lot of help to access a suitable activity.

My goals may be: To move more to feel better. To build my confidence. To be able to walk, ride or wheel more. To build up my strength and fitness. To connect with other people.

What will help me: I might try very short routes with lots of opportunities to rest. I may need help with transportation to activities. I might have a support worker who will come with me, or I may need the support of a buddy or mentor. I might benefit from 1:1 sessions, or I might want to take part in small group activities to meet people or to become part of a community.

Remember it's normal for your heartbeat and breathing to be faster during and immediately after doing physical activity as your body needs more oxygen, and it's normal to feel a bit achy for a day or two after your body has been working hard.

Seek medical advice if:

- 🦋 You feel pain, sickness, or dizziness during exercise.
- 🦋 Your heart rate and breathing do not return to normal after exercising.
- 🦋 If you have pain after exercising.
- 🦋 If you have any other concerns about your health while taking part in exercise or physical activity.



What do you need to know about the Mental Health Levels?

Finding an activity for yourself:

The Mental Health Levels below were developed with the GreenSpace Mental Health Lead so that groups could show the different needs they are able to support. When you are choosing an activity, use the level to help you work out whether this group has the support in place that will help you. If you consider yourself to have a higher level of need, you may be able to attend an activity with a carer or support worker, please contact the organisation directly to discuss your needs before attending for the first time.

Level Zero: This activity is for you if...

- You are feeling well
- You want to look after your mental and physical health
- You want to try a green or nature-based activity

Level One: This activity is for you if...

- You are seeing your GP about your mental health or are having some support from a health worker or social prescriber
- You feel lonely, you have a low mood and/or lack of motivation/structure/routine
- You are experiencing symptoms of anxiety and/or mild depression
- Your mood/feelings are having a negative effect on your wellbeing

Level Two: This activity is for you if...

- You are currently getting support from your GP and receiving psychological therapies, such as cognitive behavioural therapy (CBT) or counselling
- You are taking short term medication and/or under ongoing monitoring, and this support is helping you to manage your mental health
- You feel a 'Green Buddy' would help you to go along to the first couple of sessions and to help you settle in
- You need specific sessions are designed to include more support or have a specific focus on wellbeing
- You would benefit from a volunteer to help you or work alongside you during the sessions to help you feel more comfortable and at ease in the group
- You have identified recovery goals with your health care professional that you can work towards during the activity

Level Three: This activity is for you if...

- You have complex needs and need more than one area of support, including specialists and local mental health team
- You need support to take part in sessions (if you have a support worker then they can attend with you)
- You need a short-term programme of activity, or a package tailored to meet your individual needs
- You need support from a team that specialises in working with people who have long-term and/or complex mental ill health

Level Four: This activity is for you if...

- You are experiencing an acute mental health crisis which requires you to receive inpatient or intensive crisis team support
- OR
- You have a long-term serious mental illness, and you need regular care and support
- You need an activity in a hospital-based location, such as a hospital community garden or therapy garden
- You need an activity provided by a specialist team that will make sure you get the help and support you need to get the most out of the sessions (this might include doctors and nurses and other people who have expertise in working with people with a range of complex mental health needs, both long-term and acute)

Nottingham Bikeworks

Aim: Nottingham Bikeworks is a not-for-profit Community Interest Company founded in 2013. Based in several locations around Nottingham city, we are focused on recycling bikes, knowledge sharing and community support.

We believe bikes are an affordable, healthy and sustainable way to travel. We believe in everyone having access to cycling and being able to learn the skills to look after their own bikes.

Activities Available:

Free Fixing Thursday : Every Thursday at our Sneinton workshop we offer the opportunity to have your bike fixed for free! This project is aimed at anybody who would otherwise struggle to afford to get their bike fixed – this may include people on universal credit or other benefits, refugees and asylum seekers, jobseekers, and others.

Dr Bike: Bikeworks provides mobile repair sessions at events across Nottingham where we will do everything we can out of a toolbox to get your bike riding smoothly. Expect minor brake and gear adjustments, tyres pumped and a full safety check.

Bike Maintenance Training: Contact the team for more information on how you can learn skills such as how to build your own bike then keep it when it's all put together!

Refurbished bike sales: Pop into the showroom, check out Bikeworks on e-bay or head along to one of our pop-up bike sales (details on our website)

Address:

23 Carlton Road, Sneinton, Nottingham
NG3 2DG

Key Contact: Ian

Phone 07783 14506923

Web www.nottinghambikeworks.org.uk

[Eventbrite](#)

Mental
Health
Level

0 - 2



Mixed
Gender/
Cultures

Average
Group
Size

4 - 25

Workshop Facilities:



Getting Here:

Our locations vary but our main hubs are in Sneinton and Wollaton. Our Sneinton hub is not far from Sneinton Market square car park, NG31JB, Pay using the Ringo App. Charges from 50p(1hr) to £9(24hr) (Charges correct on 04/12/23)
NCTX Bus Stop Southwell Road Stop SN60 Bus Routes – 43, 44, 24, 25, 26, 26A, N26, 27

Opportunities to Socialise:

During our build a bike sessions there is a small group of people taking part which makes it easy to have conversations and to get to know each other.

Dr Bike sessions are often in public venues or at events and there are opportunities to talk to others waiting for Dr bike and also to chat to the mechanics as they work.



Ridewise



Aim: To encourage multimodal transport across Nottingham, we run projects that include bikes, walking, route planning and much more. We can help you learn how to ride a bike and plan your journey to work - saving money and getting fit!

Activities Available:

Cycle Sessions

We offer various cycle sessions for individuals and families of all ages and abilities across Nottingham and Nottinghamshire. Bikes are available to borrow for the lessons, but we also sell refurbished bikes.

Some of our cycle sessions are free of charge, but if you're not eligible for them, we also have one to one or small group sessions available to book at £30.00 per hour.

Visit our website to check what's on and make a booking:

<https://www.ridewise.org.uk/Whats-on>

Lenton Abbey Park (LAP) Bike Hub & Workshop

Open Tuesday to Saturday, 9am to 3pm

We also have a team at our LAP Bike Hub, who can help you with all things bike. You can book repairs and servicing, buy a pre-loved bike, donate a bike or just chat with them about a mechanical issue. They'll do their very best to help keep your bike in tip-top condition or advise you on the best choice for a new one! You can contact the LAP Bike Hub Team on 07874 353 999 or email them at customerservices@ridewise.org.uk.

The following activities are available in all Travel Well target areas and can be booked using this link: https://bookwhen.com/ridewise?tags=TravelWell_Services#focus=ev-sjmi-20240707100000

***Travel Well Community Bike Maintenance**

***Travel Well Cycle Training:** 1:1 or small group sessions

***Travel Well Cycle Confidence Courses:** 10 week courses for women and mixed gender.

Travel Well Women's Ride Leader Training: Contact customerservices@ridewise.org.uk

Travel Well Walk & Talk: Co-design of entry level led walks for people living with health conditions such as gestational diabetes, fatty liver disease, obesity. Some walks may be on referral.

Travel Well Walk Leader Training: Contact MuratBasaran@ridewise.org.uk for more information. **Ridewise** are currently working with Nottingham's walking community if you want to walk or want to set up and lead a community walk Murat has a wealth of information and training available.

Address:

Cycle sessions take place at various locations across Nottingham and Nottinghamshire.

LAP Bike Hub & Workshop – off Woodside Road, Nottingham, NG9 2SF

Key Contact:

Call: 0115 955 2288

Email:

customerservices@ridewise.org.uk

Web www.ridewise.org.uk

Activity Levels:



Facilities:



Opportunities to Socialise:

Rides and walks are designed to allow people time to get to know each other, refreshments are often available or we will let you know if you need to bring your own.



Runspire Nottingham

Aim: Runspire Nottingham is a friendly and supportive running and walking group that is dedicated to inspiring and changing lives in Nottingham through our vibrant running and walking communities. We welcome runners and walkers of all abilities, from beginners to intermediates, from people who want to get back running to people who just love a 5K run / walk with a wonderful group of friends. Our sessions are designed to cater to your fitness level, ranging from gentle runs of a few kilometers to more challenging sessions. We have different routes depending on the season, but always enjoy the beauty of our surroundings.

Activities Available:

Starting at Victoria Leisure Centre

- **Nordic Walking: Tuesdays 11:00am**
- **Wellness Social Walks: Thursdays at 1:00pm**

Book 10 free taster sessions using the code **TravelWell10** (terms and conditions apply – please see the Runspire website)

Runspire also offers regular social running sessions and Couch to 5k courses available in Bulwell. Please see the Runspire Nottingham website for more details.



Address:

**Victoria Leisure Centre,
Gedling Street,
Nottingham,
NG1 1DB**

Key Contact:

Call: 07482717972

Email: hello@runspire-notts.com

Web: www.runspire-notts.com

**Mental
Health
Level**

0 - 2



**Mixed
Gender/
Cultures**

**Average
Group
Size**

7-20

Activity Levels:



Facilities:



Opportunities to Socialise:

The runs and walks are designed to be social activities where people can meet and chat. No one gets left behind.

Getting here:

Bus routes are available from the city centre. Chargeable on street parking is available at Victoria Leisure Centre.



Travel Well Providers



Aim: We work for and with communities, helping them come to life by walking, wheeling and cycling to create healthier places and happier lives for everyone.

We believe the places we live, work and enjoy ourselves should be planned around people, not cars.

Activities Available:

We offer:

- ✓ Help finding routes suitable for you
- ✓ Route planning advice
- ✓ A 'buddy' to go with you
- ✓ Sign-posting to services giving access to bikes
- ✓ Information on things going on in your local area

Address:

Loxley House, Nottingham.
We can come to you or we can communicate remotely.

Key Contact:

Email travelwell@sustrans.org.uk

Web [About us - Sustrans.org.uk](https://www.sustrans.org.uk/about-us)

Facebook

Mental
Health
Level

0 - 3



Mixed
Gender/
Cultures

Average
Group
Size

1-2-1



Can we help you get out and about more?

Walk, wheel or cycle to new activities or your favourite places

We offer:

- ✓ Help finding routes suitable for you
- ✓ A 'buddy' to go with you
- ✓ Information on things going on in your local area



We would love to hear from you!

Please contact:

07761 448631

travelwell
@sustrans.org.uk



Support for cheap and sustainable travel

We can help you walk, wheel or cycle to new jobs, training and interviews

We offer:

- ✓ Route planning advice
- ✓ A 'buddy' to ride or walk the route with you
- ✓ Sign-posting to services giving access to bikes



We would love to hear from you!

Please contact:

07761 448631

travelwell
@sustrans.org.uk



Funded by
Active Travel
England

sustrans
JOIN THE MOVEMENT

Nottingham
City Council

Funded by
Active Travel
England

sustrans
JOIN THE MOVEMENT

Nottingham
City Council

GreenSpace
For better headspace

Women in Tandem



Aim: We want more people to have the opportunity to access cycling and develop skills and confidence riding and repairing bikes. We focus on breaking down barriers to groups generally underrepresented in cycling, particularly women.

Activities Available:

Check out Eventbrite for current sessions

Group Rides available from different locations in Nottingham City

Women's Open Workshop: DIY bike kitchen with mechanic supervision to help you fix your own bike

Learn to Ride and Cycle Training: Group and Private 1:1 bookings, women-only

Bike Maintenance Courses: Women only classes to help you learn basic safety checks and how to fix common problems such as a punctures.

Dr Bike: Mobile repair sessions across Nottingham where we will do everything we can out of a toolbox to get your bike riding smoothly. Expect minor brake & gear adjustments, tyres pumped and a full safety check.

Address:

Unit 8, Chaucer Street, Nottingham, NG1 5LP

Key Contact: Emily

Email hello@womenintandem.org.uk

Phone 07511502741

Web [Home - Women in Tandem](#)

Eventbrite [Women in Tandem Events](#) | [Eventbrite](#)

Mental
Health
Level

0 - 2



Women
only

Average
Group
Size

6 - 25

Workshop Facilities:



Activity Levels:

Beginner rides:



Long rides:



Getting Here:

Our city centre workshop address is Unit 8 Chaucer Court Workshops, Chaucer Street, Nottingham NG1 5LP.

Nearest Tram Stop: Nottingham Trent University

Nearest Bus Stops:

Clarendon Street - City Buses : 28,30,35,36 and the L14 Local Link

Wollaton Street - City Buses & Trent Barton Buses: i4, Indigo, Rainbow 1, Two, N34, 18, 34, 77, 78, 79

Our local rides will start at different location be sure to check the event information or call or email if you are unsure

Opportunities to Socialise:

This is a great space to meet new people, most of our guests come not knowing anyone and we have lots of opportunities for you to chat usually over a hot drink and a cake.

On our rides we leave plenty of time for snack/photo stops, ride at your pace with nobody left behind. Perfect for beginners or anyone looking for a friendly group of women to ride with.



Walking Groups

The Ramblers



Aim: To make sure everyone everywhere can enjoy nature on foot. We lead the way, and the walks, for a community of over 100,000 walkers. And we help thousands more every year find their feet out in the open to boost their wellbeing naturally.

We're dedicated to removing barriers so everyone can enjoy walking in green spaces and to preserving and improving hundreds of thousands of miles of well-loved paths, tracks and trails across England, Scotland, and Wales.

Activities Available:

We have walks taking from under 90 minutes, to longer 5 - 18-mile walks. There should be a walk for almost everyone!

Wellbeing Walks

Our Wellbeing Walks make getting active easier, for everyone. Because you'll be walking with others, you'll feel safe, be supported, and have fun along the way. Find your nearest Wellbeing Walk in Nottingham, here: <https://bit.ly/3LWQGf9>

Ramblers Group Walks

With 500 Ramblers groups there's bound to be more than one near you. Search for your local group, here: <http://bit.ly/3lvVD3>

Ramblers Routes

Plan your next walk with our library of tried-and-tested routes: <http://bit.ly/3loSDpL>

Address:

Walks take place at various locations across Nottingham.

Key Contact:

Web <https://beta.ramblers.org.uk/>

Mental
Health
Level

0 - 2



Mixed
Gender/
Cultures

Average
Group
Size

Varies

Facilities:



Opportunities to Socialise:

Participants have plenty of opportunity to socialise during walks.

Best Foot Forward (Age UK Nottingham & Nottinghamshire)

Aim: To enhance the quality of life and promote the health and wellbeing of all older people in Nottingham and Nottinghamshire.

Activities Available:

Guided Health Walks

Walks take place in the following locations:

- Woodthorpe Grange Park
- Nuthall Railway
- Old Basford
- Victoria Embankment
- Bestwood
- Nottingham City parks
- Wollaton Park
- Strelley Woodland and Countryside
- Forest Recreation Ground (Longer & Shorter Walks available)
- Bulwell Bogs

Address:

Various locations across Nottingham and Nottinghamshire.

Key Contact:

Email bestfootforward@ageuknotts.org.uk

Phone 0115 896 6906

Web <http://bit.ly/3YaRmQn>

Leaflet <https://bit.ly/41ymxYL>

Mental
Health
Level

0 - 2



Mixed
Gender/
Cultures

Average
Group
Size

6 - 25

Facilities:



Getting Here:

All walks are accessible by public transport and have nearby parking.

Opportunities to Socialise: Most walks incorporate a refreshment stop either during or at the end of the walk. Walkers engage socially throughout the walks.

Walking Groups

Notts Guided Walks

Aim: To showcase the vast number of walks and activities available across Nottinghamshire, to encourage people to get outdoors, promote walking and let people know about the great areas and sites our area has to offer.

At Notts Guided Walks, we have a website, yearly walking programme and printed booklet containing numerous guided, self-guided and wellbeing walks being offered across Nottinghamshire. Almost all our walks and events are free to attend.

Activities Available:

Guided, Self-Guided and Wellbeing Walks

Wildlife & Nature Events

Things to note: Some walks and activities offered by Wellbeing Groups are appropriate for people with additional physical needs.

For more details, please visit our website or get in touch.

Opportunities to Socialise: Many walks offer the opportunity for people to chat, and we often have social gatherings at pubs or cafés for refreshments.

Address:

Activities take place at various locations across Nottinghamshire.

Key Contact:

Name Chris Thompson

Email nottsrow15@outlook.com

Phone 07719 827 808

Web www.nottsguidedwalks.co.uk

Mental
Health
Level

0 - 2



Mixed
Gender/
Cultures

Average
Group
Size

10 - 12

Facilities:



Facilities vary by location.

Getting Here:

Dependent on location. The starting points for all our walks and events are listed on our website. We try to encourage public transport wherever possible.

Meanderers

Aim: To use walking and creativity as tools to improve wellbeing and build a community that facilitates friendship making and feel-good activities.

Activities Available:

Walks designed for wellbeing and creativity, that include activities to do whilst walking through urban and natural parts of Nottingham.

Drifts

Drifts are our free walks. Normally we have a group of around 10 people attending.

Walkshops

Walkshops are our ticketed events, costing £10 to £15. They include a walk, social meal, and art workshop. These are capped at 25 participants, and we normally have 10 to 15 attending.

Suitable for: Adults, young people, children, and families. Walks can be up to 2 hours long, at an average pace and mostly through paved areas. There may occasionally be some walking through woodland and grass areas.

Activities can be adapted to participant needs, if contacted beforehand. If you're a wheelchair user, please get in touch to check that the route is suitable. Art workshops can be adapted to most ages and abilities.

Things to note: Please see our website or get in touch, for more information about when and where our activities are taking place.

Address:

The Carousel, 25 Hockley, Nottingham NG1 1FH and various other meeting points across Nottingham. Accessible by public transport or short walk from public transport.

Key Contact:

Name Amelia Daiz

Email amelia.daiz@outlook.com

Phone 07926 380 967

Web <https://www.meanderers.org/>

Mental
Health
Level

0 - 2



Mixed
Gender/
Cultures

Average
Group
Size

Varies

Facilities:



Facilities vary by location.

Opportunities to Socialise: We usually head to a café for a drink and chat after a Drift. Our Walkshops offer lots of opportunity for socialising during activities.

Walking/Running Groups



Parkrun/Walk



Aim: Parkrun is all about inclusiveness and wellbeing. We want as many people as possible to feel part of a real local community brought together by our events, as well as our global parkrun family.

It doesn't matter how fast you go. It doesn't matter what you're wearing. What matters is taking part.

Activities Available:

Parkruns are free, weekly, community events around the world. We offer a positive, welcoming and inclusive experience where there is no time limit, and no one finishes last. Everyone is welcome to come along, whether you walk, jog, run, volunteer or spectate.

Registration is completely free and only needs to be done once, whether you intend to walk, jog, run, or volunteer or do a combination of all these things!

Simply complete the registration form here: <https://www.parkrun.org.uk/register>, print your barcode or save it to your phone and head down to your local event.

Parkrun

Saturday mornings, 9am

Saturday mornings are 5k and take place in parks and open spaces.

Junior Parkrun

Sunday mornings, 9am

On Sundays, there are 2k Junior Parkruns for children aged 4 to 14.

Address:

Parkrun takes place at various locations across Nottingham and Nottinghamshire:

Beeston - Weirfields Recreation Ground
Belton House
Bestwood Country Park
Brierley Forest - Mineralwell Park
Clifton Playing Fields
Colwick Country Park
Clumber Park
Dukeries - Dukeries Leisure Centre (**Junior Only**)
Forest Recreation Ground (**+Junior**)
Gedling Country Park (**+Junior**)
Hucknall - Titchfield Park (**Junior Only**)
Long Eaton - West Park Leisure Centre (**+Junior**)
Mansfield
Newark - Sconce and Devon Park (**+Junior**)
Rushcliffe Country Park (**+Junior**)
Sherwood Pines Forest Park
Shipleigh Country Park (**+Junior**)
Wollaton Hall and Deer Park (**+Junior**)

Please note, these locations are correct as of March 2023. Please check for up to date locations on our website:

<https://www.parkrun.org.uk/events/events>

Key Contact:

Web www.parkrun.org.uk

Facilities:



Facilities vary by location.

Renewal Trust

Key Contact:

Name Nic Williams

Phone 0115 911 2226

Web [Events & activities - The Renewal Trust](#)

Facebook <https://www.facebook.com/TheRenewalTrust/>

Aim:

We are a Nottingham based charity which nurtures happier, healthier and more connected local communities. We work together sharing knowledge, expertise, and building relationships with communities in St Ann's, Sneinton, Mapperley in Nottingham City and beyond.

We explore opportunities and unlock potential through employability, wellbeing, places and spaces, community activities and grants. We work closely with and listen to local communities to offer inclusive and accessible opportunities.

We offer affordable and accessible activities for children, young people, and families. From Mini Movers to yoga, skateboarding to football and holiday clubs to Feel Good activities and events. We provide job clubs, one to one support, job searching, digital access, training and residents grants to help people develop their skills and confidence to improve their employability.

Address:

Brendon Lawrence Sports Centre
35 Hungerhill Road
NG3 4NB

Address:

St Ann's Allotment Centre
121 Ransom Road,
NG3 3LH

Address:

Cherry Hill Lodge
King Edward Park,
Carlton Road

How to get here

Bus: 42 (40 and 41 to St Ann's Wells Road)

Train: Nottingham train station
30-40 mins walk from
Nottingham City Centre

Tel: 0115 958 9255

email: blsc@renewaltrust.org.uk

How to get here

Bus: 42 (40 and 41 to St Ann's Wells Road)

Train: Nottingham train station
30-40 mins walk from
Nottingham City Centre

Tel: 0115 958 9255

email: allotments@renewaltrust.org.uk

How to get here

Bus: 24 25 26 27 NCTX Handle street or st chads road stops.

Train: Nottingham train station
20-30 mins walk from
Nottingham City Centre

Tel: 0115 911 2226

email: enquiries@renewaltrust.org.uk

Mental
Health
Level

0 - 2



Mixed
Gender/
Cultures

Average
Group
Size

Varies

Facilities:



St Anns Advice Centre

Aim: St Ann's Advice Centre is part of a consortium of Advice Agencies based in Nottingham City which includes –

[Citizens Advice Nottingham](#)

[Bestwood Advice Centre](#)

[Clifton Advice Centre](#)

[Meadows Advice Group](#)

[Nottingham Law Centre](#)

We also work in partnership with other agencies and volunteers from the local community to operate a **Foodbank** to distribute food parcels to people in need in the St Ann's and Sneinton communities. We rely on donations from generous individuals to help us keep the Foodbank running.

Activities Available:

Advice Centre Opening Times

Monday, Tuesday, Thursday 9.00am to 3.30pm (closed 12.20-1.20pm)

Wednesday and Friday 9.00am to 12.20pm

[Money Sorted in D2n2](#)

[Chase Cafe](#)

[Well for Work](#)

[Welfare Benefit Advice](#)

[Money Advice Service](#)

Address:

St Ann's Advice Centre

Robin Hood Chase

St Ann's, Nottingham, NG3 4EZ

Key Contact:

Name Sandra Mayo / Rachel Graham

Phone: 0115 9506867

Email Sandra.mayo@stannsadvic.org.uk

info@stannsadvic.org.uk

Web <https://stannsadvic.org.uk/>

Facebook

Getting Here:

Bus: Stops:

2- 5 mins walk from

40 40B 40X 41 NCTX Robin Hood Chase Stop

Facilities:



Opportunities to Socialise:

Come and join us at st Anns Advice centre at the community café to have a chat and get to know people in the area.





<https://www.gojauntly.com/>

You can choose to follow step by step instructions...



Go Jauntly is a FREE walking app designed to help people wander outside of their normal surroundings and reconnect with nature.



Or follow the route on the map.

Go Jauntly also has a route mapping feature that works in a similar way to other mapping apps, but as well as offering you the quickest route to your destination, it also offers you the chance to walk on the greenest route that links you to nature on the way!



Go Jauntly Walking Routes

Download the Go Jauntly app and search for Nottingham to find the **TRAVEL WELL** collection.

Check out these local Travel Well routes on the app!

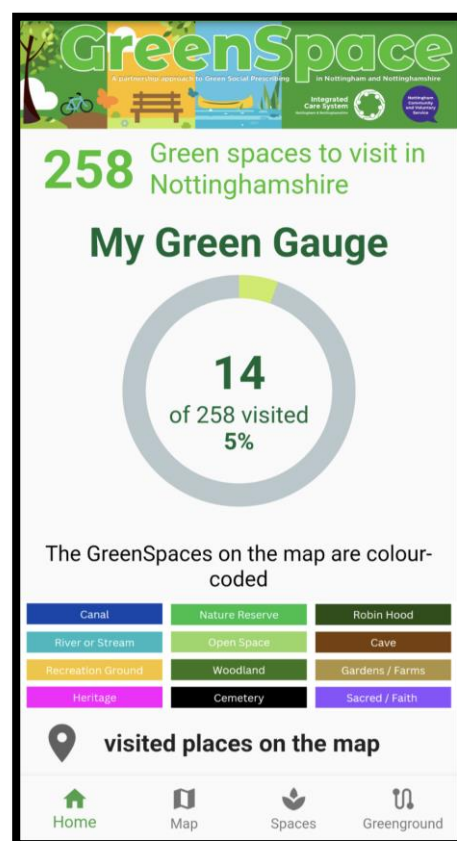
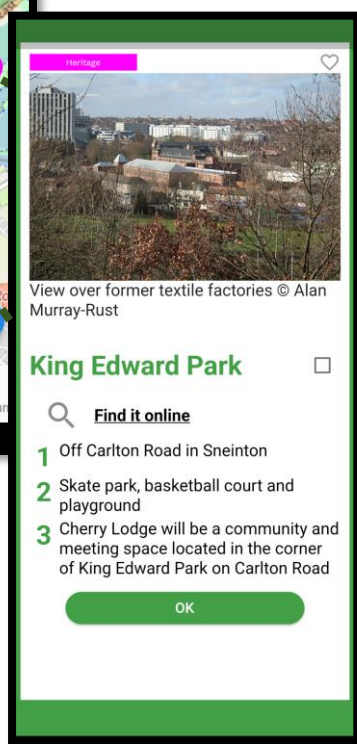
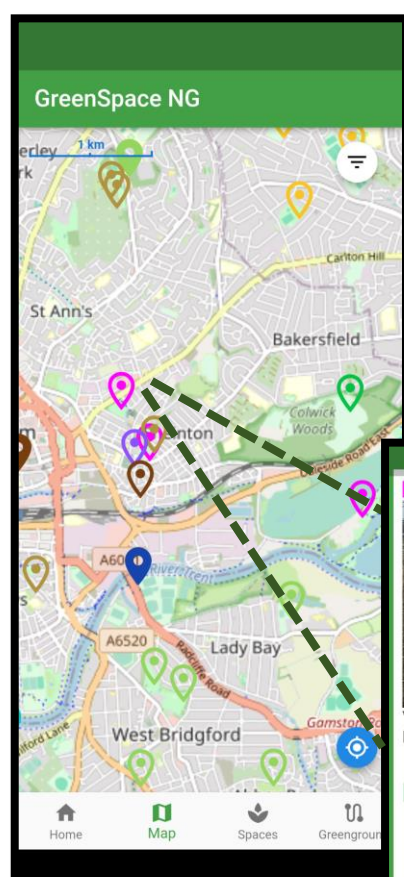
- Green's Mill Gardens Galore
- Forest Bathing in Victoria Park
- King Edward Park Loop
- Station to Stonebridge City Farm
- Parade around Coppice Park
- Super Sneinton and Sneinton Greenway
- Robin Hood Chase and Sycamore Park



Apps to get you places



The GreenSpace NG app contains a wealth of information about different green spaces in Nottinghamshire and allows users to keep a record of where they have been and mark their favourite places, using the built-in map and checklist. Locations are grouped by theme, such as heritage locations, woodlands, and gardens.



Google Play https://play.google.com/store/apps/details?id=com.colton.greenspace_ng

App Store <https://apps.apple.com/gb/app/greenspace-ng/id6464156638>

Apps to get you places

App	What it does
All Trails	GPS Hiking, Cycling Trail Maps – Record your walks/rides and find new routes to follow.
Cycle Travel	cycle.travel route-planner and maps - traffic-free & quiet roads
Geocaching	Follow clues to small caches (boxes, bags, containers, magnets) with a log of who has found them. Add your name and put it back for others to find.
Komoot	Activity recording, runs, walks, rides Route mapping Find local routes Interact with friends and build a community
Lime Bikes Hire	Discover a nearby bike, Pay to use bikes, View ride passes, report issues
Net Go	Mobile Tram Tickets, Timetable, Network Information, Find nearest park and ride
NHS couch to 5k	NHS have an app to get you running, repeat stages as many times as you need to before moving on and take things at your own pace
Nottingham City Transport	Mobile Bus tickets, Timetables, Journey planner, Live departures, Service updates. Nottingham City Transport (nctx.co.uk)
Notts Green Rewards	Record your recycling and active travel monthly for a chance to win prizes and add to the collective efforts of your neighbourhood
OS Maps	Route planning, Route mapping, view whats on the horizon
Park Run	Find local Park Run/ Walk s in your area and view your timings
Pokemon Go	Interact with friends and bring gaming to local parks and open spaces Rewards higher step counts Follow routes through the game
Ramblr	Walk recording and navigation.
Strava	Activity recording, runs, walks, rides Route mapping Route Planning Find local routes Interact with friends and build a community
Virtual Runner	Sign up to a challenge, upload your results and get a fabulous medal (from£3-£15 per challenge)
ZRX: Zombies, Run!	Get bored, don't like running? Walk, jog or run to through different challenges to complete tasks.
5k Parkrunner results	View your park run results

Suggested Kit List for getting outside more.

Basic useful stuff




- ☐ Waterproof shoes/boots
- ☐ Coat
- ☐ Jumper
- ☐ Gloves
- ☐ Hat warm/cool

- ☐ Brolly
- ☐ Snacks
- ☐ Snack bag
- ☐ Map

A bit more specialist stuff

- ☐ Bike, Lights and lock

- ☐ Rucksack



- ☐ Helmet



- ☐ Poles

- ☐ Walking boots



- ☐ Torch

Need Help with Kit?

[Welcome to Kitsquad - Donated Adventure Gear](https://www.transportnottingham.com/cycling/hire-a-bike/)



<https://www.transportnottingham.com/cycling/hire-a-bike/>



[Nottingham Welly Bank | Facebook](https://www.facebook.com/nottinghamwellybank)

Referral only - speak to your social prescriber
travel.well@nottinghamcity.gov.uk
<http://sharewearclothingscheme.org/>





The Nottingham Cycle Map is available at the Tourist Information Office in Old Market Square.

Find it online here:

www.transportnottingham.com/article/cycle-maps/s - Transport Nottingham



<https://www.cyclinguk.org/>

Five Tips To Stay Safe

Cycle safety advice:

<https://www.cyclinguk.org/cycle-safety-advice>



How to Cycle Safely at Road Junctions

Video guide:

<https://www.cyclinguk.org/road-position>



How to Check Your Bike before a Ride

Video guide: <https://www.cyclinguk.org/article/video-guide-what-do-setting>



Roadside Bike Repairs

Video guide: <https://www.cyclinguk.org/article/video-guide-roadside-bike-repairs>

Pregnant

For greater comfort, try a step-through frame, a folding bike, a more upright Dutch-style bike or an e-bike.



Cargobike

Babies can travel in carseats, alongside bigger children of any age. This is the most flexible but greatest investment.



Twins or a baby and a toddler

Double trailer with baby support inserts, (weight limit 45kg).



One baby under 9 months

Babies of any age can travel in a single/slimline trailer, with baby support inserts, (up to 9kg).



9 months – 5 years

A baby who can sit up unaided (normally at 9 months and 9kg) can use a rear mounted child seat (weight limit normally 9-22kg). Choose one that reclines for naps.



9 months – 4 years

Child seat on front of bike, (weight limit normally 9-15kg).



Baby/toddler and child who can pedal

Combine a front seat on your bike and a tag-along. You can use a front seat and rear seat attached to a normal bike too.



4+ years

A child who can balance and pedal can use a tag-along or trailer bike.



Tandem

A child who can balance and pedal can use a tandem. You can also attach childseats to some models.



School aged children

Once they are confident you can cycle on separate bikes. Start on traffic-free routes, then encourage your child to do Bikeability levels 1, 2 and 3.




Parks and Open Spaces

Contact Nottingham City Council Parks and Open Spaces:

Call: 0115 915 2733

E-mail: parksandopenspaces@nottinghamcity.gov.uk

Web: <https://www.nottinghamcity.gov.uk/leisure-and-culture/events-markets-parks-and-museums/parks-and-open-spaces>

Location	Facilities Available	 TRAVEL WELL
Brewsters Park, 141 Brewsters Rd, Nottingham NG3 3BY	Playground for Toddlers, small kids and Teens Small grassed area with a few mature trees Benches Multi use Game Areas (MUGA) football/ basketball / Tennis Swing and zip line	
Colville Street Park, Colville Street NG1 4HQ	Urban Playground for Toddlers and small kids Multi use Game Areas (MUGA) football/ basketball / Tennis Benches	
Colwick Woods Nature Reserve, and playground, Greenwood Road NG3 7FS	Playground for Toddlers, small kids and Teens Group swings Zip line Picnic tables and benches Bowling Green Next to Greenwood Coffee stop Medium sized mature woodland 2 viewpoints FootPaths	
Coppice Park Top Cauntun Avenue NG3 5HH Bottom Ransom Road NG3 5HN	Medium sized Green Space with small mature woodland Open field Footpaths Ramp access available from Ransom Road Steps from Cauntun Ave Multi Use Games Area (MUGA) – Basket Ball / Football / Tennis	
Corporation Oaks Green Space	Urban pathway lined with Mature Trees, small grassed area beneath the trees. Part of the Green route linking St Anns to the Arboretum.	
Elm Avenue Green Space	Urban pathway lined with Mature Trees, small grassed area beneath the trees. Part of the Green route linking St Anns to the Arboretum.	


Parks and Open Spaces

Location	Facilities Available	TRAVEL WELL
Greens Mill Park and Playground, Greens Windmill, Windmill Ln, Sneinton, Nottingham NG2 4QB	Playground for Toddlers, small kids and Teens Sloped grassed area Climbing boulders Picnic tables and benches Greens windmill and community Garden at the top of the hill	
Haywood Road Green, Haywood Rd, Mapperley, Nottingham NG3 6AB	Next to Haywood Road community Centre Playground for Toddlers, small kids Adapted swings Benches Table Tennis Tables (you'll need bats and a ball) Small grassed area with newly planted trees	
Heskey Park and play area, Heskey Close NG3 1AN	Playground for Toddlers, small kids and Teens Small grassed area with a few mature trees Multi use Game Areas (MUGA) football/ basketball / Tennis Group Swing and zip line Climbing wall Small grassed area	
King Edward Park Carlton Road NG3 2DN	Playground for Toddlers, small kids and Teens Medium grassed area with circular footpath and mature trees Skate park Basket Ball court Multi Use Games Area (MUGA) – Basket Ball / Football / Tennis Shelter Parking off of Dakeyne St Woodland path quite steep from Windmill Lane	
Lees Hill Play Area, Lees Hill NG2 4JT	Urban Playground for Toddlers, small kids Bench	
Pearmain Drive playground, Pearmain Drive NG3 3DL	Playground for Toddlers and small kids Small grassed area a few Mature trees Benches	
Queens Walk Recreation Ground Queens Walk / Kirkwhite Walk NG2 2DF	Playground for Toddlers, small kids and Teens Multi use Game Areas (MUGA) football/ basketball / Tennis Picnic Benches and Benches Outdoor gym Small circular footpath around grassed area with mature trees Small practice road on the playground	

Parks and Open Spaces

Location	Facilities Available	TRAVEL WELL
Sneinton Green Way Playground Trent Lane	Playground for Toddlers, small kids and Teens Behind the Green Way Community center Multi use Game Areas (MUGA) football/ basketball / Tennis Benches Footpaths linking Sneinton Hermitage and cowlick woods and Trent Lane outlet	
St Anns Park, Mellors Lodge, off St Anns wells Road behind St Anns Police Station, Robin Hood Chase NG3 4EY	Playground for Toddlers and small kids Small grassed area a few Mature trees Benches	
St Marys Rest Garden/ Victoria Park, Bath St, Nottingham NG3 1ED	Playground Multi use Game Areas (MUGA) football/ basketball / Tennis	
Sycamore Park, Hungerhill Road, NG3 4NB	Playground for Toddlers and small kids Medium grassed area with plenty of mature trees Multi use Game Areas (MUGA) football/ basketball / Tennis Football Pitch Benches	
The Green, Middle Furlong Mews, NG2 1HQ	Playground for Toddlers, small kids Small wooden obstacle trail Group swing Picnic Benches Small grassed areas with mature trees	
The Mounts Greenspace, Edale Rd, Nottingham NG3 2NJ	Small Green Space with Views of the city, Footpaths from Edale Road & Skipton Circus to Carlton Road Popular with dog walkers	
Victoria Embankment, Victoria Embankment NG2 2JY	Playground for Toddlers, small kids and Teens Multi use Game Areas (MUGA) football/ basketball / Tennis Practice road on the playground Outdoor gym, Paddling pool Memorial Gardens Football pitches Cricket ground Climbing Boulders Medium sized grassed area with mature trees Small café and bandstand nearby Riverside and Canalside walks nearby	

Have Fun While Travelling

Activity	What to do 
Bus Stop Bingo	Go to your bus stop if you have over 5 mins until your next bus try to walk to the next stop. Are you brave enough to go one more and risk the bus zooming past?
Play I Spy	Minimum 2 player I spy with my little eye something beginning with.... I spy with my little eye something that is Yellow..... One person sets the question the other(s) guess the answer.
Play Cat (or Dog, or Tree...etc)	Decide on an animal or object and see how many you spot. If you are with others, score yourselves by giving the person who spots and says the objects name first a point. You can also use sounds instead..
Step Count	Use your watch phone or brain to count how many steps you do on your journey. Set yourself a challenge to see how far you get in a day/ week/ month.
When you hear	Pick a sound and an activity to do when you hear it.
Blog your travels	Take photos, make notes, post it online privately or publicly
Scavenger hunt	Set yourself a photo or tick sheet challenge and have a list of things to photograph or tick off while you are out this can last many trips
Explore a new route	Bored of walking the same way? Plan your route to explore a new street or path that you don't usually use, head out with a few minutes extra time and enjoy exploring.
Map your route on an app	Map your route on an app like Go Jauntly or Kommute, upload pictures, make notes and post it for others in your area to use. (remember to start mapping a street or two away from your front door)
Train for a 5k	If you've always wanted to run a 5K race but don't know where to start, try one of the many easy-to-follow training apps that alternate walking and jogging gradually over several weeks as you eventually build enough stamina to run the entire distance.
Tune out	Listen to a favorite music playlist, podcast, or audiobook while you walk

Places to walk, bike and wheel to in Nottingham City



Canal and River Trust

UK's largest waterways charity, caring for a 2000 mile network of canals and navigable rivers.

Useful information and short film on the history of the Nottingham and Beeston Canal:

www.canalrivertrust.org.uk/canals-and-rivers/nottingham-and-beeston-canal/the-history-of-the-nottingham-and-beeston-canal

Local events are organized throughout the year and promoted on their website:

www.canalrivertrust.org.uk/things-to-do/events

Features in the Nottingham Go Jauntly app walks



Explore canal and river walks local to you, with free downloadable route map and instructions to guide you.

For Example:

Circular canal walk in Nottingham:

Enjoy a leafy waterside walk through the heart of Nottingham, passing along the Victoria Embankment, the River Trent and the Nottingham & Beeston Canal. 3.5 miles

walk along the Nottingham and Beeston

Canal and River Trent.

www.canalrivertrust.org.uk/local-to-you



Places to walk, bike and wheel to in Nottingham City



Green's Windmill and Science Centre

19th Century restored and working tower windmill

Interactive Science Centre

It was owned and operated by the mathematical physicist George Green (1793-1841)

Community garden for relaxation and tranquillity
Free Entry

www.greensmill.org.uk

Windmill Lane, Sneinton NG2 4QB

Features in the Nottingham Go Jauntly app walks

The William Booth Birthplace Museum

Birthplace of William Booth – a preacher and social welfare pioneer.

The museum and historic house tells the story of William Booth, his wife Catherine, their family and the role they played in the formation of The Salvation Army.

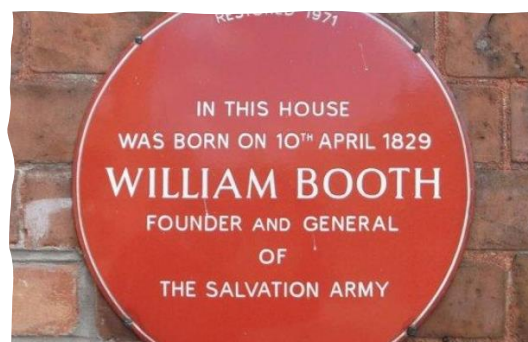
Free access

Open by appointment generally Tuesday-Thursday

www.salvationarmy.org.uk/about-us/international-heritage-centre/william-booth-birthplace-museum

Sneinton Road, NG2 4QG

Features in the Nottingham Go Jauntly app walks



Places to walk, bike and wheel to in Nottingham City

St Ann's Allotments

STAA is a charitable organisation based on the historic St Anns Allotments site in Nottingham.

Host a wide range of community projects including the St Anns Community Orchard & the Heritage and History Allotment Garden.


Events include guided heritage tours of the allotments, volunteering opportunities and community open days.

New Social gardening weekly opportunities.

Explore rich history of St Anns Allotments spanning 700 years via their Heritage Database: www.staa-allotments.org.uk/the-staa-heritage-archive/


www.staa-allotments.org.uk


Features in the Nottingham Go Jauntly app walks



at St Ann's Allotments

SOCIAL GARDENING





When?
Tuesdays @The Nursery 10am - 12noon
Wednesdays @The Heritage Garden 12-2pm

How to attend
Book via Eventbrite, or just turn up!


Access
Main access is via the entrance on Ransom Road. It's a 5-10 minute walk from the entrance to each of our gardens. Follow the signs.


If you think you may need a lift or meeting at the gate, please get in touch.

FIND OUT MORE

info@staa-allotments.org.uk
Lucy 07449 286349, Sam 07449 214368
www.staa-allotments.org.uk

@STAAAllotments
@TeamSTAA
@TeamSTAA







Stonebridge City Farm

An urban farm in the heart of Nottingham offering a safe space for families and the community to enjoy themselves

The farm is free to visit (donations welcome) and welcomes all to enjoy the animals, gardens, café and play area

Open 7 days a week

Volunteering opportunities

www.stonebridgecityfarm.com

Stonebridge Road, NG3 2FR

Features in the Nottingham Go Jauntly app walks